



EXHIBIT C

US8965598	DJI Construction Solution (e.g., The accused s
<p>1. An automatic unmanned aerial vehicle (UAV) flight control system for solid modeling, the system comprising:</p>	<p>The accused system is an automatic unmanned aerial vehicle (UAV) (e.g. system for solid modeling (e.g., 3D modeling).</p> <div data-bbox="711 898 1624 1472">A banner for DJI Construction Applications. The background is a dark, slightly blurred image of a construction site with scaffolding and a crane. The text 'Construction Applications' is in large white font at the top. Below it, in smaller white font, is 'Superior project management with DJI drone solutions'. On the left side, there is a list of services: 'Planning', 'General', 'Site Surveying', and 'Design'. On the right side, there is a paragraph of text: 'DJI drone solutions map large work sites to provide detailed, p', 'contractors. With flight planning and 3D modeling software, p', and 'rapidly collect the surveying data needed to evaluate large wor'.<p>Construction Applications Superior project management with DJI drone solutions</p><p>Planning General Site Surveying Design</p><p>DJI drone solutions map large work sites to provide detailed, p contractors. With flight planning and 3D modeling software, p rapidly collect the surveying data needed to evaluate large wor</p></div> <p>https://enterprise.dji.com/construction?site=brandsite&from=nav</p>


Site Surveying Solution

All-in-one package for teams to quickly build centimeter-accurate 2D and 3D maps for sites with RTK and PPK.




P4 RTK
Imaging Platform

+



D-RTK 2
GNSS Mobile Station

+




DJI Terra
Image Stitching Tool

<https://enterprise.dji.com/construction?site=brandsite&from=nav>

PHANTOM 4 RTK

Visionary Intelligence. Elevated Accuracy.

Upgrade your next mapping mission with the Phantom 4 RTK – the most compact and accurate low altitude mapping solution.

Watch video 

<https://www.dji.com/phantom-4-rtk?site=brandsite&from=nav>

DJI TERRA

Make the World Your Digital Asset

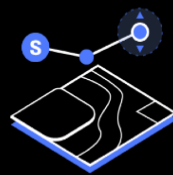
Capture, analyze and visualize your environment with DJI Terra – an easy to use mapping software developed to help industry professionals transform real-world scenarios into digital assets.



<https://www.dji.com/dji-terra>

DJI TERRA


Plan. Process. Analyze and Execute.



Mission Planning








Data Acquisition



Area Mapping

<https://www.dji.com/dji-terra>

	<div data-bbox="706 745 1624 1270"> <h3>3D Models</h3> <h4>Real-time 3D Point Cloud²</h4> <p>When efficiency is key, quickly render and visualize a 3D point cloud of the mapped area. Make decisions based on the preliminary model and check for completeness immediately or plan 3D flights on-site.</p> <p><small>2. Feature only available when using the Phantom 4 RTK (Remote Controller), Phantom 4 Pro + V2.0 or Phantom 4 Pro V2.0.</small></p>  </div> <p>https://www.dji.com/dji-terra</p>
<p>a UAV with an onboard camera;</p>	<div data-bbox="706 1396 1624 1858"> <h3>Site Surveying Solution</h3> <p>All-in-one package for teams to quickly build centimeter-accurate 2D and 3D maps for sites with RTK and PPK.</p> <div data-bbox="722 1648 1339 1816">  +  +  </div> <div data-bbox="722 1753 1339 1816"> <p>P4 RTK Imaging Platform</p> <p>D-RTK 2 GNSS Mobile Station</p> <p>DJI Terra Image Stitching Tool</p> </div>  </div>



Explore Litigation Insights

Docket Alarm provides insights to develop a more informed litigation strategy and the peace of mind of knowing you're on top of things.

Real-Time Litigation Alerts



Keep your litigation team up-to-date with **real-time alerts** and advanced team management tools built for the enterprise, all while greatly reducing PACER spend.

Our comprehensive service means we can handle Federal, State, and Administrative courts across the country.

Advanced Docket Research



With over 230 million records, Docket Alarm's cloud-native docket research platform finds what other services can't. Coverage includes Federal, State, plus PTAB, TTAB, ITC and NLRB decisions, all in one place.

Identify arguments that have been successful in the past with full text, pinpoint searching. Link to case law cited within any court document via Fastcase.

Analytics At Your Fingertips



Learn what happened the last time a particular judge, opposing counsel or company faced cases similar to yours.

Advanced out-of-the-box PTAB and TTAB analytics are always at your fingertips.

API

Docket Alarm offers a powerful API (application programming interface) to developers that want to integrate case filings into their apps.

LAW FIRMS

Build custom dashboards for your attorneys and clients with live data direct from the court.

Automate many repetitive legal tasks like conflict checks, document management, and marketing.

FINANCIAL INSTITUTIONS

Litigation and bankruptcy checks for companies and debtors.

E-DISCOVERY AND LEGAL VENDORS

Sync your system to PACER to automate legal marketing.