




# EXHIBIT D

US9352833B2	DJI Construction Solution (e.g., The accused s
11. An unmanned aerial vehicle (UAV) system for 3D modeling, the system comprising:	<p>The accused system is an unmanned aerial vehicle (UAV) (e.g., DJI Phantom 4 Pro V2.0) (e.g., 3D model of a site).</p>  <p>The screenshot shows a webpage titled "Construction Applications" with the subtitle "Superior project management with DJI drone solutions". The page features a background image of a construction site with a crane and a building. On the left, there is a navigation menu with the following items: "Planning", "General", "Site Surveying", and "Design". On the right, there is a text block that reads: "DJI drone solutions map large work sites to provide detailed, precise data for contractors. With flight planning and 3D modeling software, project managers can rapidly collect the surveying data needed to evaluate large work sites." Below the screenshot is a blue hyperlink: <a href="https://enterprise.dji.com/construction?site=brandsite&amp;from=nav">https://enterprise.dji.com/construction?site=brandsite&amp;from=nav</a></p>

### Site Surveying Solution

All-in-one package for teams to quickly build centimeter-accurate 2D and 3D maps for sites with RTK and PPK.

++

**P4 RTK**  
Imaging Platform

**D-RTK 2**  
GNSS Mobile Station

**DJI Terra**  
Image Stitching Tool


<https://enterprise.dji.com/construction?site=brandsite&from=nav>

---

## PHANTOM 4 RTK

Visionary Intelligence. Elevated Accuracy.

Upgrade your next mapping mission with the Phantom 4 RTK – the most compact and accurate low altitude mapping solution.

Watch video 

<https://www.dji.com/phantom-4-rtk?site=brandsite&from=nav>

# DJI TERRA

Make the World Your Digital Asset

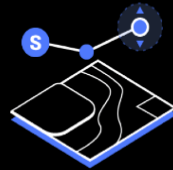
Capture, analyze and visualize your environment with DJI Terra – an easy to use mapping software developed to help industry professionals transform real-world scenarios into digital assets.



<https://www.dji.com/dji-terra>

DJI TERRA

**Plan. Process. Analyze and Execute.**



Mission Planning

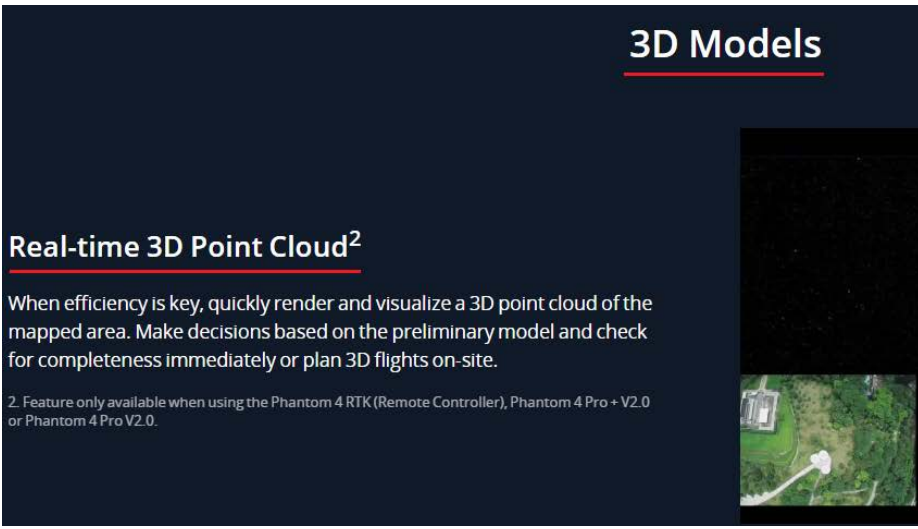


Data Acquisition



Area Mapping

<https://www.dji.com/dji-terra>

	 <p><b>3D Models</b></p> <p><b><u>Real-time 3D Point Cloud<sup>2</sup></u></b></p> <p>When efficiency is key, quickly render and visualize a 3D point cloud of the mapped area. Make decisions based on the preliminary model and check for completeness immediately or plan 3D flights on-site.</p> <p><small>2. Feature only available when using the Phantom 4 RTK (Remote Controller), Phantom 4 Pro + V2.0 or Phantom 4 Pro V2.0.</small></p> <p><a href="https://www.dji.com/dji-terra">https://www.dji.com/dji-terra</a></p>
a UAV capable of communication with a controller, the UAV configured to:	The accused system comprises a UAV (e.g., DJI Phantom 4) capable of communication with a controller.

# Explore Litigation Insights

Docket Alarm provides insights to develop a more informed litigation strategy and the peace of mind of knowing you're on top of things.

## Real-Time Litigation Alerts



Keep your litigation team up-to-date with **real-time alerts** and advanced team management tools built for the enterprise, all while greatly reducing PACER spend.

Our comprehensive service means we can handle Federal, State, and Administrative courts across the country.

## Advanced Docket Research



With over 230 million records, Docket Alarm's cloud-native docket research platform finds what other services can't. Coverage includes Federal, State, plus PTAB, TTAB, ITC and NLRB decisions, all in one place.

Identify arguments that have been successful in the past with full text, pinpoint searching. Link to case law cited within any court document via Fastcase.

## Analytics At Your Fingertips



Learn what happened the last time a particular judge, opposing counsel or company faced cases similar to yours.

Advanced out-of-the-box PTAB and TTAB analytics are always at your fingertips.

## API

Docket Alarm offers a powerful API (application programming interface) to developers that want to integrate case filings into their apps.

## LAW FIRMS

Build custom dashboards for your attorneys and clients with live data direct from the court.

Automate many repetitive legal tasks like conflict checks, document management, and marketing.

## FINANCIAL INSTITUTIONS

Litigation and bankruptcy checks for companies and debtors.

## E-DISCOVERY AND LEGAL VENDORS

Sync your system to PACER to automate legal marketing.